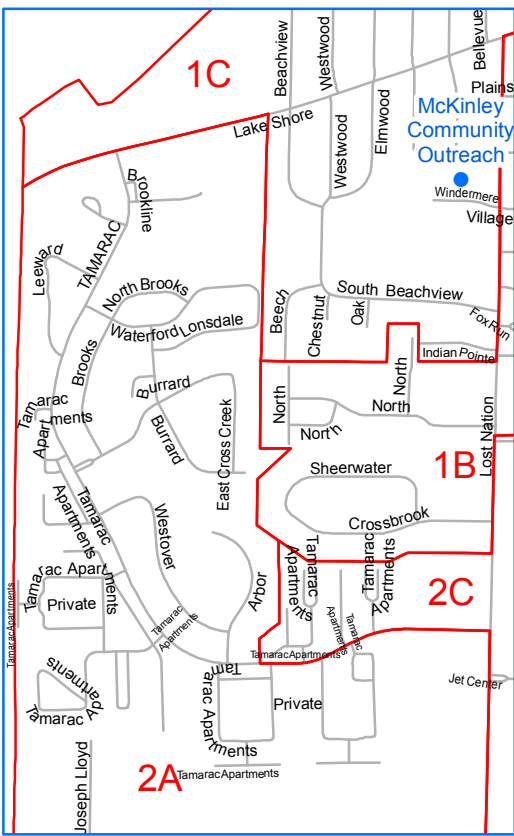
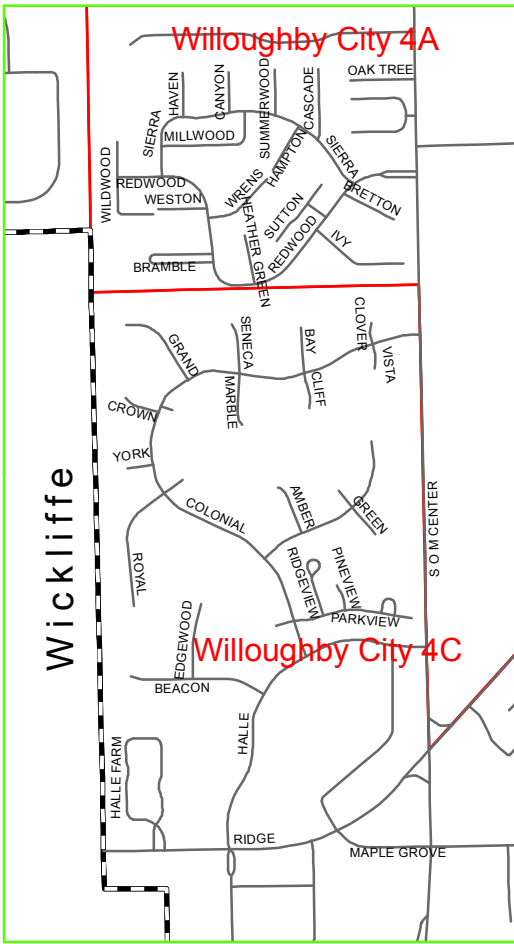


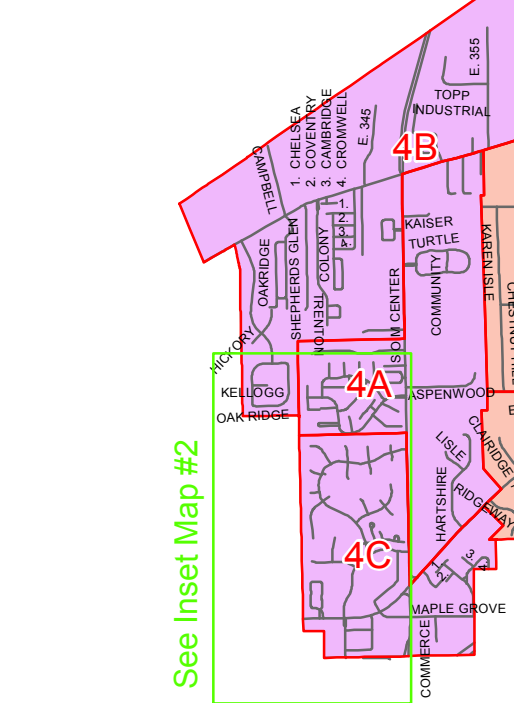
Willoughby City



Inset Map #1

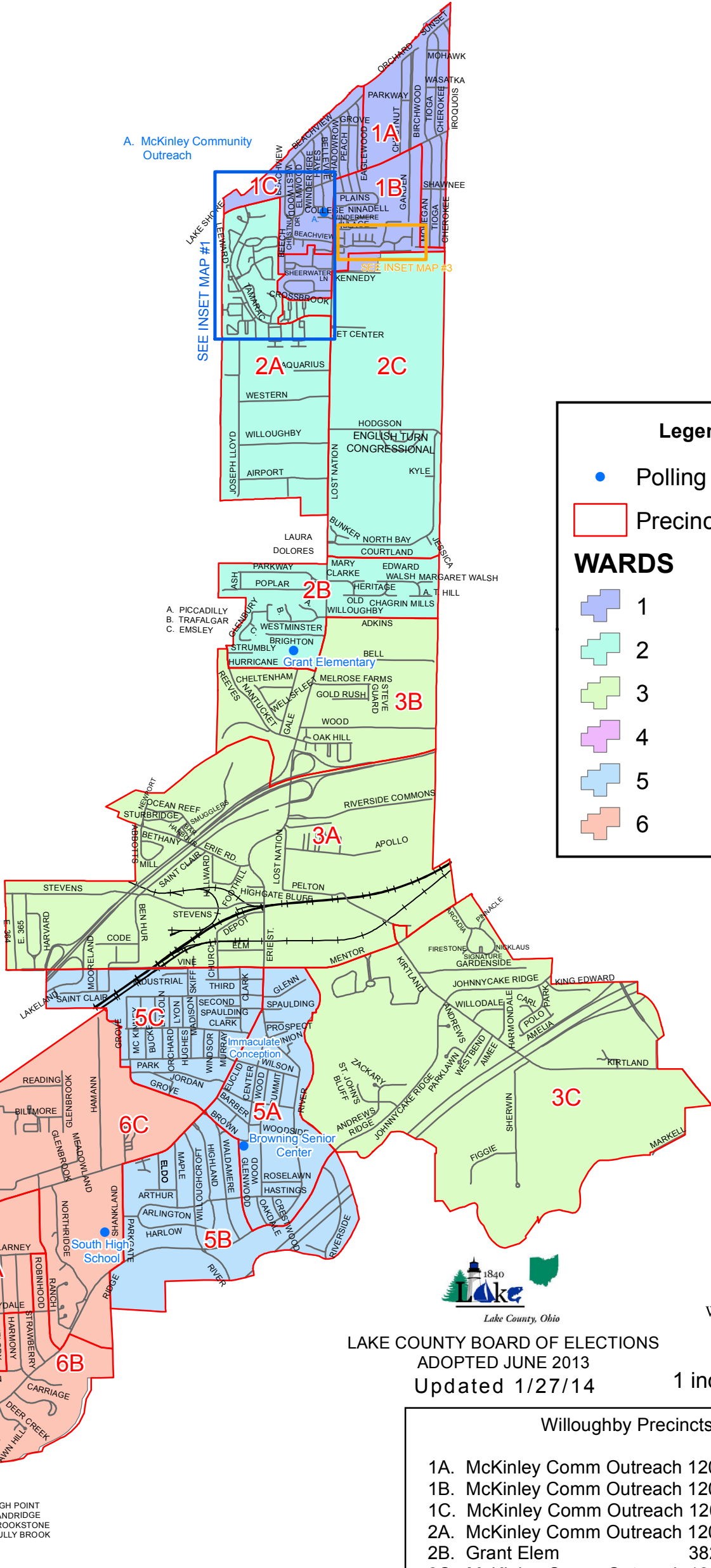


Inset Map #2



INSET MAP #3

A. McKinley Community Outreach



Legend

- Polling Locations
- ▭ Precincts

WARDS

- 1
- 2
- 3
- 4
- 5
- 6



LAKE COUNTY BOARD OF ELECTIONS
ADOPTED JUNE 2013
Updated 1/27/14



1 inch = 3,000 feet

Willoughby Precincts

1A. McKinley Comm Outreach	1200 Lost Nation
1B. McKinley Comm Outreach	1200 Lost Nation
1C. McKinley Comm Outreach	1200 Lost Nation
2A. McKinley Comm Outreach	1200 Lost Nation
2B. Grant Elem	38281 Hurricane Dr.
2C. McKinley Comm Outreach	1200 Lost Nation
3A. Immaculate Conception	37940 Euclid Ave.
3B. Grant Elem	38281 Hurricane Dr.
3C. Immaculate Conception	37940 Euclid Ave.
4A. South High	5000 Shankland Blvd.
4B. South High	5000 Shankland Blvd.
4C. South High	5000 Shankland Blvd.
5A. Browning Senior Center	38032 Brown Ave
5B. Browning Senior Center	38032 Brown Ave
5C. Immaculate Conception	37940 Euclid Ave.
6A. South High	5000 Shankland Blvd.
6B. South High	5000 Shankland Blvd.
6C. Immaculate Conception	37940 Euclid Ave.

This map was prepared by the Lake County GIS Department
Richard J. Kogosh, Director
www.lakegis.org
Lake County assumes no legal responsibility for the information contained on this map.
Users noting errors or omissions are encouraged to contact the Lake County GIS Department at (440) 350-5943.