



Form No. OEC-2018
OHIO ETHICS COMMISSION

FINANCIAL DISCLOSURE STATEMENT

This statement is to be filed in 2019

Financial information for calendar year 2018

Please type or print clearly. See instructions for assistance with this page. Electronic filing available at disclosure.ethics.ohio.gov.

18

SECTION A. PERSONAL CONTACT INFORMATION

Last Name

DeWine

First Name

Richard

MI

M

SECTION B. STATUS (Check all that apply)

- ☐ Candidate
☐ Write-in Candidate
☒ Elected to an office
☐ Appointed to an unexpired term in elective office
☐ Public Official
☐ Public Employee
☐ Voluntary Filer / Other

CANDIDATES: Please list the date of the first election (primary, special, or general) when your name will appear on the ballot.

Month	Day	Year
		2019

FOR OFFICIAL USE ONLY

FILED

MAY 15 2019

OHIO ETHICS COMMISSION

SECTION C. PUBLIC POSITION, OFFICE, OR JOB

Position/Title (Example: council member, sheriff, board member, or job title)

Attorney General

- ☐ Seeking
☐ Hold
☒ Held

Public Entity you serve in 2019, served in 2018, or will serve if elected

Public Salary:

- ☐ Uncompensated
☐ Less than \$16,000
☒ \$16,000 or more

Start Date:

Month	Day	Year
01	12	2015

End Date:

Month	Day	Year
01	13	2019

SECTION D. ADDITIONAL PUBLIC POSITION, OFFICE, OR JOB

Position/Title (Example: council member, sheriff, board member, or job title)

Governor of Ohio

- ☐ Seeking
☒ Hold
☐ Held

Public Entity you serve in 2019, served in 2018, or will serve if elected

Public Salary:

- ☐ Uncompensated
☐ Less than \$16,000
☒ \$16,000 or more

Start Date:

Month	Day	Year
01	14	2019

End Date:

Month	Day	Year
01	08	2023

FOR OHIO ETHICS COMMISSION USE ONLY

- ☒ Walk-in
☐ Inter Office
☐ No Check

Rev'd by: JR

- ☒ Filer has answered every required question.
☐ Filer has not answered these questions:

Date incomplete form returned to filer: _____
Date completed form returned to OEC: _____

1. SOURCES OF INCOME - ALL FILERS MUST ANSWER THIS QUESTION:

(For help, see instructions page 4)

☐ I have no sources of income that I am required to list.

Source of Income	Service Provided	Amount* (if required)
A See Attachment		
B		
C		
D		
E		
* Check instructions to see whether you are required to disclose amounts of income.		

2. SOURCES OF GIFTS - ALL FILERS MUST ANSWER THIS QUESTION:

(For help, see instructions page 5)

☐ I have no sources of gifts that I am required to list.

Source of Gift	Source of Gift
A See Attachment	D
B	E
C	F

3. NAMES OF SPOUSE RESIDING IN HOUSEHOLD AND ANY DEPENDENT CHILDREN - ALL FILERS MUST ANSWER THIS QUESTION:☐ There are no immediate family members whose names I am required to list.

(For help, see instructions page 5)

Spouse Residing in Household	Dependent Children
Frances DeWine	
Dependent Children	

4. NAMES OF BUSINESSES - ALL FILERS MUST ANSWER THIS QUESTION:

(For help, see instructions page 5)

If you or anyone you listed in Question 3 owns or operates a business, list the name of the business.

☐ There are no business names that I am required to list.

Business Name	Business Name
A See Attachment	C
B	D

5. LAND (REAL ESTATE) IN OHIO - ALL FILERS MUST ANSWER THIS QUESTION:

(For help, see instructions page 6)

☐ I have no real estate that I am required to list.

Land (Real Estate) in Ohio (List address or, if address is unavailable, plat number and county)
A See Attachment
B
C
You are not required to disclose your personal residence or real property held primarily for personal recreation.

6. CREDITORS OVER \$1,000 - ALL FILERS MUST ANSWER THIS QUESTION:

(For help, see instructions page 6)

☐ I have no creditors that I am required to list.

Creditor	Creditor
A See Attachment	D
B	E
C	F

7. DEBTORS OVER \$1,000 - ALL FILERS MUST ANSWER THIS QUESTION:

(For help, see instructions page 6)

☐ I have no debtors that I am required to list.

Debtor	Debtor
A DeWine Husted for Ohio	C
B Steven and Alice Dudukovich	D

8. INVESTMENTS OVER \$1,000 - ALL FILERS MUST ANSWER THIS QUESTION:

(For help, see instructions page 6 and 7)

☐ I have no investments that I am required to list.

Corporation, Trust, Business Trust, Partnership, or Association	Nature of Investment
A See Attachment	
B	
C	
D	
E	
F	
IF YOU NEED ADDITIONAL SPACE, PLEASE ATTACH A SEPARATE SHEET.	

9. OFFICES/FIDUCIARY RELATIONSHIPS - ALL FILERS MUST ANSWER THIS QUESTION:

(For help, see instructions page 8)

☐ I have no offices or fiduciary relationships that I am required to list.

Corporation, Trust, Business Trust, Partnership, or Association	Office or Nature of Relationship
A See Attachment	
B	

SKIP QUESTIONS 10 AND 11 IF YOU ARE ONLY REQUIRED TO FILE AS A:

- College or university trustee
- Candidate for a city, township, school district, or ESC position that is paid less than \$16,000 a year
- City, township, school district, ESC, or sanitary district official or employee serving in a position that is paid less than \$16,000 a year

10. FOOD OR BEVERAGES - ALL FILERS EXCEPT THOSE LISTED IN THE BOX ABOVE MUST ANSWER THIS QUESTION:☐ I have no sources of meals, food, or beverages that I am required to list.

(For help, see instructions page 8)

Source of Food or Beverages	Source of Food or Beverages
A See Attachment	C
B	D

11. TRAVEL EXPENSES - ALL FILERS EXCEPT THOSE LISTED IN THE BOX ON PAGE 3 MUST ANSWER THIS QUESTION:

☐ I have no sources of travel expenses that I am required to list.

(For help, see instructions page 9)

Source of Travel Expenses	Amount
A See Attached	
B	
C	
D	
E	
F	

12. NON-DISPUTED INFORMATION - ALL state employees, state officials and state board and commission members (except college and university trustees) are REQUIRED to answer Question 12. All other filers should skip this question and go to question 13.

☒ I have no information that I am required to list.

(For help, see instructions page 9)

Non-Disputed Information
A
B

13. SIGNATURE - ALL FILERS MUST SIGN THE STATEMENT:

(For help, see instructions page 10)

By signing this statement:

- I swear or affirm that this statement and any additional attachments have been prepared or carefully reviewed by me, and constitute my complete, truthful, and correct disclosure of all required information, and that the address listed on page 1 is a correct mailing address.
- I acknowledge and understand that, among other potential violations and penalties, knowingly filing a false statement is a criminal misdemeanor of the first degree, in violation of Sections 102.02(D) and 2921.13(A)(7) of the Revised Code, punishable by a fine of not more than \$1,000, imprisonment of not more than six months, or both.
- I acknowledge and understand that filing a false statement may be grounds for removal from public office or dismissal from public employment pursuant to Sections 3.04 and 124.34 of the Revised Code.
- I acknowledge that, in 2018, I served in, or in 2019, I am serving in or a candidate for, the position(s) indicated on page 1 of this statement.

If you have any questions before signing this form, please contact the Ohio Ethics Commission at (614) 466-7090.

Before signing this statement, please review to make sure that you have answered each question you are required to answer. If you have nothing to list in response to any question, check the box indicating that you have nothing to list. If the response to any required question is omitted, the Commission will return the statement to you as incomplete. **Any person who fails to file a complete statement by the appropriate filing deadline will be assessed a late filing fee and may be subject to criminal penalty.**


Deliver completed statement to: Ohio Ethics Commission, 30 W. Spring St., L3, Columbus, OH 43215

My filing fee is:

(For help, see instructions page 2)

- ☒ Enclosed (check or money order payable to "Ohio Ethics Commission")
☐ Submitted Online
☐ My public agency is required or has agreed to pay my filing fee.

YOUR SIGNATURE IS REQUIRED HERE:



Date: 14 MAY 2019

QUESTION 1 INCOME: (Attachment A)

SOURCE OF INCOME	Service Provided	Amount (disclose only if you meet (1) or (2))	Income or (loss) earned
A T & T INC	Dividend		1,800.00
AGCO CORPORATION	Dividend		
ALICE DEWINE DUDUKOVICH	Interest		
ALLIANCE DATA SYSTEMS CORP	Dividend		
AMERICA MOVIL S A B DE	Dividend		
AQUA AMERICA INC	Dividend		
ARCHER DANIELS MIDLAND CO	Dividend		
ASSURED GUARANTY MUNI 6.25%	Interest		
BANC CALIFORNIA INC PFD 8.00%	Capital Gains(Losses)		
BANC CALIFORNIA INC PFD 8.00%	Dividend		
BANCO SANTANDER S A SPON ADR	Dividend		
BANK NEW YORK MELLON CORP	Dividend		
BANK OF NOVA SCOTIA HALIFAX	Dividend		
BROADCOM INC	Dividend		
BUCKEYE PARTNERS L P UNIT LTD PTRSHP	Capital Gains(Losses)		
BUCKEYE PARTNERS L P UNIT LTD PTRSHP	Dividend		
BUCKEYE PARTNERS L P UNIT LTD PTRSHP	Interest		
BUCKEYE PARTNERS L P UNIT LTD PTRSHP	Ordinary Income(Loss)		
CALIFORNIA WATER SERV CORP	Dividend		
CANADIAN IMPERIAL BANK	Dividend		205.00
CINTAS CORP	Dividend		
CISCO SYSTEMS INC	Dividend		
CITIGROUP INC	Dividend		
CITIGROUP INC OFD SER K 6.875%	Dividend		
COCA COLA FEMSA SAB DE C V SPONS ADR	Dividend		
DEWINE ENTERPRISES, INC.	Dividend		
DEWINE SEED-SILVER DOLLAR BASEBALL	Interest		
DEWINE SEED-SILVER DOLLAR BASEBALL	Ordinary Income(Loss)		
DISNEY WALT COMPANY	Interest		
DOWDUPONT INC (DU PONT E.I. DE NEMOUR & CO)	Dividend		
DUKE ENERGY CORP	Dividend		
ENTERPRISE PRODUCTS PARTNERS LTD	Capital Gains(Losses)		
ENTERPRISE PRODUCTS PARTNERS LTD	Ordinary Income(Loss)		
EXELON CORP	Dividend		
F N B CORP	Dividend		
FAIRFAX FINANCIAL HOLDING PLC	Dividend		
FEDERATED INVS INC PA CL B	Dividend		
FRONTIER COMMUNICATIONS CORP			
GENERAL ELECTRIC COMPANY	Dividend		
GLACIER BANCORP, INC.	Capital Gains(Losses)		
GLACIER BANCORP, INC.	Dividend		
GLAXOSMITHKLINE PLC	Dividend		
GLOBAL PAYMENTS INC	Dividend		
GREIF BROTHERS CORP CL A	Dividend		
HARDING LOEVNER INTL EQUITY INSTL CL	Capital Gains(Losses)		
HARDING LOEVNER INTL EQUITY INSTL CL	Dividend		
HELMERICH & PAYNE INC	Dividend		
HOLOGIC INC	Dividend		

HOME CITY FINANCIAL CORP	Capital Gains(Losses)	
HOME CITY FINANCIAL CORP	Dividend	
INTEL CORP	Dividend	
INTERNATIONAL BUSINESS MACHINES CORP	Capital Gains(Losses)	(21,970.68)
INTERNATIONAL BUSINESS MACHINES CORP	Dividend	4,036.50
JEFFERIES FINL GROUP (LEUCADIA NATIONAL CORP)	Dividend	
JOHNSON & JOHNSON	Dividend	
MCDONALDS CORP	Dividend	
MDM RENTALS	Net Rent	
MEDALLION FINANCIAL CORP	Dividend	
MERCK & COMPANY INC	Dividend	
MESA LABORATORIES	Dividend	
MICROSOFT CORP	Dividend	5,160.00
NEW YORK COMMUNITY BANCORP INC	Capital Gains(Losses)	
NEW YORK COMMUNITY BANCORP INC	Dividend	
NOBLE ENERGY INC	Dividend	
NORTHWESTERN MUTUAL LIFE INSURANCE COMPANY	Annuity	
NOVARTIS A G ADR	Dividend	
OFFICE OF PERSONNEL MANAGEMENT RETIREMENT	Pension	
OHIO PUBLIC EMP RETIREMENT SYSTEM	Pension	
OHIO TWINE COMPANY	Capital Gains(Losses)	
OHIO TWINE COMPANY	Dividend	
OHIO TWINE COMPANY	Interest	
OHIO TWINE COMPANY	Net Rent	
OHIO TWINE COMPANY	Ordinary Income(Loss)	
OWENS & MINOR INC	Dividend	
PEMBINA PIPELINE CORP	Dividend	
PFIZER INC	Dividend	
PIER 1 IMPORTS INC	Capital Gains(Losses)	
PIER 1 IMPORTS INC	Dividend	
PROCTER & GAMBLE COMPANY	Dividend	
RAIT FINANCIAL TRUST SER C 8.875%	Capital Gains(Losses)	
RETAIL OPPORTUNITY INVESTMENTS CORP	Capital Gains(Losses)	
RETAIL OPPORTUNITY INVESTMENTS CORP	Dividend	
SIMMONS FIRST NATIONAL CORP	Dividend	
STATE OF OHIO	Wages	
STIFEL, NICOLAUS & COMPANY	Retirement Distribution	
TELEFONICA S A ADR	Capital Gains(Losses)	
TELEFONICA S A ADR	Dividend	
TELESITES SAB DE CV SER L	Dividend	
TELESITES SAB DE CV SER L	Capital Gains(Losses)	
TESSCO TECHNOLOGIES INC	Dividend	
THRIFT SAVINGS PLAN	Retirement Distribution	
TORCHMARK CORP	Capital Gains(Losses)	
TORCHMARK CORP	Dividend	
TOTAL S A SPONSORED ADR	Dividend	
TRAVELERS COMPANIES INC	Dividend	
TRONOX LTD CL A	Capital Gains(Losses)	
TRONOX LTD CL A	Dividend	
TSAKOS ENERGY NAVIGATION LTD	Capital Gains(Losses)	
TSAKOS ENERGY NAVIGATION LTD	Dividend	
TUPPERWARE BRANDS CORP	Dividend	
UNILEVER PLC ADR NEW	Dividend	
VANGUARD FEDERAL MONEY MARKET INV	Dividend	
VANGUARD SHORT TERM TREAS	Capital Gains(Losses)	
VANGUARD SHORT TERM TREAS	Dividend	

VANGUARD SHORT TERM TREASURY	Capital Gains(Losses)	
VANGUARD SHORT TERM TREASURY	Dividend	
WAL-MART STORES INC	Dividend	828.00
WEC ENERGY GROUP INC	Dividend	
WESBANCO INC	Dividend	221.48
WESTERN UNION COMPANY	Dividend	

Question 2. SOURCES OF GIFTS

Wes Irvin

John Barrett

Matt Blair

Ohio Victim Witness Association

The Ohio Twine Company

Lt. Colonel Victor Wilson

DeWine Husted for Ohio

Umberto P. Fedeli

Tony Petrarca, Anthony Petrarca, Randy Hake

Sugarcreek Packing Company

DeWine Enterprises

Asheville Tourists

Republican Governors Association

National Governors Association

Albert Ratner

Republican Attorney Generals Association

National Attorney Generals Association

Question 4. NAMES OF BUSINESSES

1. Partial ownership of DeWine Enterprises, Inc.
2. Partial ownership of The Ohio Twine Company
3. Partial ownership of Struewing-DeWine LLC
4. Partial ownership of 249 Xenia Avenue, Yellow Springs, OH 45387
5. Partial ownership of DeWine Seeds-Silver Dollar Baseball, LLC

Question 5. LAND (REAL ESTATE)

1. Partial interest in 249 Xenia Avenue, Yellow Springs, OH 45387
2. The Ohio Twine Company owns 769.67 +/-in Greene County (See additional attachment)
3. The Ohio Twine Company owns 216.42 acres +/-in Fayette County (See additional attachment)
4. The Ohio Twine Company owns 9.076 acres _/-in Greene County (See additional attachment)
5. The Ohio Twine Company owns 2260 Conley Road, Cedarville, OH (See additional attachment)

LEGAL DESCRIPTION

41.357 Acres Tract

Situated in the Township of Cedarville, County of Greene, State of Ohio, being a part of V.M.S. No. 1560 and being a part of the 185.95 acres "Tract II" as conveyed to Brenda S. Hougland, Trustee and recorded in Official Record 524, Page 221 of the Greene County Recorder's Office and being further bounded and described as follows:

Beginning at a R.R. spike (found) marking the centerline intersection of Federal Road and Rakestraw Road, said R.R. spike being the southwesterly corner of a 1.108 acres tract as conveyed to Arnold R. Thordsen, Trustee, et al (O.R. 1153, Page 444);

thence with the centerline of Rakestraw Road S 33 deg. 04 min. 45 sec. E. a distance of 1448.32 ft. to a Mag nail (found), said Mag nail being the northerlymost corner of a 13.152 acres tract as surveyed by A. Douglas Sutton, P.S. 7126 on November 2008;

thence with the line of 13.152 acres tract and being a new division line S 51 deg. 19 min. 02 sec. W, passing a 5/8" iron pin (found) at 23.00 ft. and passing the northerlymost corner of a 1.78 acres tract as conveyed to Gary E. Morris, et al (O.R. 543, Page 148) and continuing with Morris' line, a total distance of 414.35 ft. to a 5/8" iron pin (found), said iron pin being Morris' westerlymost corner;

thence continuing with a line of said 13.152 acres tract and being a new division line S 51 deg. 19 min. 02 sec. W, a distance of 662.93 ft. to a 5/8" iron pin (found), said iron pin being in the northeasterly line of a 173.27 acres tract as conveyed to Charles Collins Williamson, et al (O.R. 274, Page 668);

thence with Williamson's line N 43 deg. 15 min. 53 sec. W, passing a 5/8" iron pin (set) at 1877.90 ft., a total distance of 1904.81 ft. to a Mag nail (set) in the centerline of the aforementioned Federal Road;

1012888 00244

thence with the centerline of Federal Road N 73 deg. 26 min. 27 sec. E, a distance of 996.23 ft. to a Mag nail (set), said Mag nail being a corner to a 117.92 acres "Parcel No. Two" as conveyed to Marcha Ann Williamson (O.R. 163, Page 884);

thence with Williamson's line S 34 deg. 25 min. 55 sec. E, a distance of 56.99 ft. to a 5/8" iron pin (set);

thence continuing with Williamson's line N 51 deg. 19 min. 05 sec. E, a distance of 193.09 ft. to a 5/8" iron pin (found), said iron pin being the westerlymost corner of the aforementioned 1.108 acres tract as conveyed to Arnold R. Thordsen, Trustee, et al (O.R. 1153, Page 444);

thence with Thordsen's southwesterly line S 43 deg. 04 min. 46 sec. E, a distance of 22.71 ft. to the beginning, containing 41.357 acres of land.

The above description is subject to a 10 ft. wide easement for certain drain outlet to a field tile as found in O.R. 543, Page 148.

Subject to all other legal easements and rights-of-way of record.

Readings are based upon the Grid Azimuth (AZ. 209 deg. 15 min. 42.2 sec.) between National Geodetic Survey and Greene County Geodetic Survey Monument "FEDERAL AZ MK" and McCarty Associates Geodetic Monument "T2001" and derived from GPS observations taken November 14, 2008, utilizing the Trimble ODOT CORS VRS (Virtual Reference System).

Land surveyed in November 2008 and January 2009, under the direction of Eric N. Lutz, Registered Professional Surveyor No. 7232, the survey plat of which is referred to as Project No. S08-252A on file in the office of McCarty Associates, LLC, Hillsboro, Ohio.

McCARTY
ASSOCIATES, LLC
Architects, Engineers
and Surveyors

Description Check

Greene County Engineer's Tax Map Dept.

☒ Legally Sufficient As Described


☐ Legally Sufficient With Corrections Noted

☐ Legally Insufficient, New Survey Required

By: DMB Date: 2-6-09
41.357A Par ID: Dis: 28 BK 1 PG 8A PAR 9

Eric N. Lutz
Eric N. Lutz, P.S. 7232

New #
47



Survey Recorded In
Greene County Surveyor's
Record No. 40 Page 180

Vol 2888 Pg 245

LEGAL DESCRIPTION

101.351 Acres Tract

Situated in the Township of Cedarville, County of Greene, State of Ohio, being a part of V.M.S. No. 1560 and containing remainder of the 111.58 acres "Tract I" as conveyed to Brenda S. Houglund, Trustee and recorded in Official Record 524, Page 221 and containing all 2.019 acres tract also as conveyed to Brenda S. Houglund, Trustee and recorded in Official Record 1152, Page 760 of the Greene County Recorder's Office and being further bounded and described as follows:

Commencing at a R.R. spike (found) marking the centerline intersection of Rakestraw Road and Straley Road:

thence with the centerline of Rakestraw Road N 40 deg. 40 min. 14 sec. W, a distance of 2173.41 ft. to a P.K. nail (found), said P.K. nail marking the northerlymost corner of a 2.000 acres tract as to Timothy R. Boeck, et al (O.R. 857, Page 424) and being Survey Record 27, Page 132, said flag nail marking the true point of beginning of the tract of land herein described:

thence with Boeck's northwesterly line S 51 deg. 49 min. 30 sec. W, passing a 5/8" iron pin (found) at 20.00 ft., a total distance of 290.51 ft. to a 5/8" iron pin (found), said iron pin being a corner to a 78.669 acres tract as conveyed to Boeck Brothers (O.R. 2315, Page 934) and being Survey Record 36, Page 14;

thence with the line of Boeck Brothers S 51 deg. 47 min. 46 sec. W, a distance of 1816.73 ft. to a 5/8" iron pin (found), said iron pin being the northerlymost corner of a 0.86 acre "Part Six, Second Tract" as conveyed to Ferndale Farms, LLC (O.R. 1358, Page 610);

thence with the line of Ferndale Farms, LLC, passing the westerlymost corner of said 0.86 acre "Part Six, Second Tract" and continuing with the line of a 111.56 acres "Part Six, First Tract" also as conveyed to Ferndale Farms, LLC (O.R. 1358, Page 610) S 51 deg. 47 min. 09 sec. W, a distance of 155.73 ft. to a


MCCARTY
ASSOCIATES, LLC
Architects, Engineers
and Surveyors

1012888 00247

Subject to all legal easements and rights-of-way of record.

Bearings are based upon the Grid Azimuth (AZ. 208 deg. 10 min. 42.2 sec.) between National Geodetic Survey and Greene County Geodetic Survey Monument "FEDERAL AZ MK" and McCarty Associates Geodetic Monument "T2001" and derived from GPS observations taken November 14, 2008, utilizing the Trimble GDOT CORS VRS (Virtual Reference System).

Land surveyed in November 2008 and January 2009, under the direction of Eric N. Lutz, Registered Professional Surveyor No. 7232, the survey plat of which is referred to as Project No. SC8-252A on file in the office of McCarty Associates, LLC, Hillsboro, Ohio.



Eric N. Lutz
Eric N. Lutz, S.S. 7232

Description Check
Greene County Engineer's Tax Map Dept.
☒ Legally Sufficient As Described
☐ Legally Sufficient With Corrections Noted
☐ Legally Insufficient, New Survey Required
By: D.M.B. Date: 2-6-09
Per ID. Dist. DCS BK 1 PG 88 PAR 4 42

omit 42

use 64

McCARTY
ASSOCIATES, LLC
Architects, Engineers
and Surveyors

Survey Recorded In
Greene County Surveyor's
Record No 50 Page 181

Vol 2888 Pg 249

LEGAL DESCRIPTION

128.741 Acres Tract

Situated in the Township of Cedarville, County of Greene, State of Ohio, being a part of V.M.S. No. 1560 and being a part of the 185.95 acres "Tract II" as conveyed to Brenda S. Hougland, Trustee and recorded in Official Record 524, Page 221 of the Greene County Recorder's Office and being further bounded and described as follows:

Commencing at a R.R. spike (found) marking the centerline intersection of Rakestraw Road and Straley Road;

thence with the centerline of Rakestraw Road N 40 deg. 40 min. 16 sec. W, a distance of 2173.41 ft. to a P.K. nail (found), marking the common corner to a 2.492 acres tract as conveyed to Brian J. White, et ux (O.R. 1405, Page 418) and being Survey Record 31, Page 217 and a corner to a 2.000 acres tract as conveyed to Timothy R. Boeck, et al (O.R. 857, Page 424) and being Survey Record 13, Page 173, said P.K. nail marking the true point of beginning of the tract of land herein described;

thence continuing with the centerline of Rakestraw Road N 40 deg. 25 min. 47 sec. W, a distance of 506.05 ft. to a Nag nail (set);

thence with a new division line for the next five calls:

- (1) N 49 deg. 34 min. 13 sec. E, passing a 5/8" iron pin (set) at 30.00 ft., a total distance of 62.48 ft.;
- (2) N 35 deg. 14 min. 25 sec. W, a distance of 126.30 ft. to a 5/8" iron pin (set);
- (3) N 48 deg. 38 min. 38 sec. E, a distance of 478.63 ft. to a 5/8" iron pin (set);
- (4) N 41 deg. 11 min. 55 sec. W, a distance of 184.96 ft. to a 5/8" iron pin (set);

(5) S 49 deg. 50 min. 39 sec. W, passing a 5/8" iron pin (set) at 520.00 ft., a total distance of 550.00 ft. to a Mag nail (set) in the centerline of the aforementioned Rakestraw Road;

thence with the centerline of Rakestraw Road N 40 deg. 25 min. 47 sec. W, a distance of 59.27 ft. to a Mag nail (set);

thence continuing with the centerline of Rakestraw Road N 40 deg. 44 min. 49 sec. W, a distance of 499.80 ft. to a P.K. nail (found);

thence continuing with the centerline of Rakestraw Road and the easterly line of an 8.021 acres tract as conveyed to Duncan Gaily, et al (O.R. 2126, Page 342) N 40 deg. 33 min. 57 sec. W, a distance of 576.63 ft. to a 5/8" iron pin (found), said iron pin being a corner to a 1.78 acres tract as conveyed to Gary E. Norris, et al (O.R. 543, Page 146) and being Survey Record 16, Page 745;

thence with Norris' line and continuing with the centerline of Rakestraw Road and with a new division line N 51 deg. 18 min. 06 sec. E, a distance of 415.43 ft. to a 5/8" iron pin (found), said iron pin being a corner to 105.357 acres tract as conveyed to Mark A. Thordsen, et al (O.R. 226, Page 589) and being Survey Record 20, Page 19;

thence with Thordsen's line for the next three calls:

(1) N 51 deg. 47 min. 49 sec. E, a distance of 1887.78 ft. to an iron railroad post;

(2) S 41 deg. 03 min. 48 sec. E, a distance of 246.53 ft. to an iron railroad post;

(3) N 51 deg. 24 min. 21 sec. E, a distance of 392.53 ft. to a 5/8" iron pin (set) by a corner post, said iron pin being a corner to an original 70.43 acres Tract No. two as conveyed to Eugene Straley, et al (O.R. 2711, Page 519);

thence with Straley's line S 40 deg. 41 min. 09 sec. E, a distance of 1911.66 ft. to a 3" x 5" stone (found), said stone being in the northerly line of an original 103.25 acres tract as conveyed to Donna K. Hillgruber, Trustee (O.R. 1895, Page 778);

thence with Hillgruber's northerly line, passing the northwesterly corner thereof and continuing with the northerly line of an original 112.58 acres tract as conveyed to Noia J. Palomino (O.R. 1165, Page 129), passing the northwesterly corner thereof and continuing with the northerly line of the aforementioned 2.492 acres tract as conveyed to Brian J. Witt, et al (O.R. 1405, Page 418) S 51 deg. 46 min. 27 sec. W, passing a 5/8" iron pin (found) at 2685.11 ft., a total distance of 2705.11 ft. to the true point of beginning, containing 128.741 acres of land.

The above description is subject to a 15 ft. wide easement for a curtain drain outlet, the centerline of which is being further bounded and described as follows:

Commencing at a R.R. spike (found) marking the centerline intersection of Rakestraw Road and Straley Road;

thence with the centerline of Rakestraw Road N 40 deg. 40 min. 38 sec. W, a distance of 2173.41 ft. to a P.E. nail (found);

thence continuing with the centerline of Rakestraw Road N 49 deg. 25 min. 47 sec. W, a distance of 502.44 ft. to the true point of beginning of the herein described easement;

thence with the centerline of the herein described easement N 01 deg. 02 min. 24 sec. E, a distance of 186.39 ft.;

thence continuing with the centerline of the herein described easement N 20 deg. 20 min. 19 sec. W, a distance of 187.92 ft. to a point in the southeasterly line of a 2.610 acres tract, said point marking the terminus of the herein described easement.

Subject to all other legal easements and rights-of-way of record.

Bearings are based upon the Grid Azimuth (AZ) 208 deg. 10 min. 42.2" sec.; between National Geodetic Survey and Greene County Geodetic Survey Monument "FEDERAL AZ MK" and McCarty Associates Geodetic Monument "T2001" and derived from GPS observations taken November 14, 2003, utilizing the Trimble 090T


McCARTY
ASSOCIATES, LLC
Architects, Engineers
and Surveyors

Vol 2888 p 253

CORS VRS (Virtual Reference System).

Land surveyed in November 2008 and January 2009, under the direction of Eric N. Lutz, Registered Professional Surveyor No. 7232, the survey plat of which is referred to as Project No. S08-252A on file in the office of McCarty Associates, LLC, Hillsboro, Ohio.

Eric N. Lutz
ERIC N. LUTZ, P.S. 7232



Description Check
Greene County Engineer's Tax Map Dept.
☒ Legally Sufficient As Described
☐ Legally Sufficient With Corrections Noted
☐ Legally Insufficient, New Survey Required
By: *D.M.B.* Date: *2-6-09*
P.S. No. *7232* at: *PAR 9*

Wk #9

Remaining Ac
New #48

Survey Recorded In
Greene County Surveyor's
Record No. *40* Page *182*

MCCARTY
ASSOCIATES, LLC
Architects, Engineers
and Surveyors

1012888 P0254

Description Check
Greene County Engineer's Tax Map Dept.
☒ Legally Sufficient As Described
☐ Legally Sufficient With Corrections Noted
☐ Legally Insufficient, New Survey Required

0.105 AC
OUT OF

By DMB Date 10-13-09
Par ID Dist 774 BY PG 4 PAR 28

NEW# D08-1-4-54 USE #54

61 South Madison Street
Wilmington, Ohio 45177
(513) 382-2157
Fax: (513) 383-1242



344 Woodcrest Lane
Knox, Ohio 45385
(513) 376-6529

Survey Recorded in
Greene County Surveyor's
Record No. 410 Page 286

Legal Description of
0.105 acres
for

October 12, 2009

Situated in Cedarville Township, Greene County, Ohio, Virginia Military Survey Number 4371, and being part of a 9.181 acre tract as conveyed by deed to Mark D. Bennington and Sheri G. Bennington as recorded in Volume 1775, Page 338 of the Greene County Official Records and being more particularly described as follows:

Beginning at a 5/8" iron pin found at the intersection of the centerline of Tarbox Cemetery Road and the southeasterly extension of the northerly line of Conley Road, said iron pin also being a corner to the Grantors' 9.181 acre tract, and corner to the Ohio Twine Company's 27.807 acre tract (Official Record 2774, Page 758);

thence the common line of said Grantors' 9.181 acre tract and the line of said 27.807 acre tract and becoming the northerly line of Conley Road N 49°01'18" E 224.45' to an iron pin set marking the corner of J. Ryan & Theresa R. McDonald's 10.001 acre tract (Official Record 1360, Page 792);

thence with the line of said McDonald's 10.001 acre tract S 48°56'55" E 20.20' to a railroad spike set in the centerline of Conley Road;

thence by new division line along the centerline of Conley Road S 49°01'18" W 231.93' to a railroad spike set in the centerline of Tarbox Cemetery Road;

thence with the centerline of Tarbox Cemetery Road N 27°49'05" W 20.54' to the Point of Beginning containing 0.105 acres of land, more or less, subject to all legal highways, easements, conditions and restrictions of record.

Note: The above described 0.105 acre tract shall be conveyed to the Ohio Twine Company, (adjoining land owner) and shall not create an independent building site.

This description is based upon a field survey conducted under the direction of R. Douglas Sutton, Ohio Professional Surveyor #7124 by CLINCO & SUTTON SURVEYORS in October, 2009.

Iron pins referred to as set are 5/8" diameter steel and 30" in length with a yellow cap stamped "CLINCO & SUTTON".

NO FEE REQUIRED
Greene County Regional Planning
and Coordinating Commission


Date 12/15/09 By

VOL 2977 PG 429

Page 2
Legal description of 0.105 acres of land

Bearings are based upon NAD 83 (1995) Ohio State Plane Coordinates (South Zone) as derived from GPS Observations. Distances used are based upon Ground Distances.

Recorded in Volume 40, Page 296 of the Greene County Surveyor's Records

Prepared by: 
R. Douglas Sutton, P.S.
Ohio Professional Surveyor

091031eg

VOL 2977 PG 430

Tract One: Situated in Cedarville Township, Greene County, Ohio, Virginia Military Survey Number 4148 and #371, and being a resurvey of a 27.81 acre tract as conveyed by deed to Rebecca Zink as recorded in Volume 1411, Page 235, of the Greene County Official Records and being more particularly described as follows:

Beginning at a 5/8" iron pin found at the intersection of the centerline of Tarbox Cemetery Road and the northerly line of Conley Road, also being a corner to Mark D. & Sheri G. Bennington's 9.181 acre tract (Official Record 1775, Page 338);

Thence with the centerline of Tarbox Cemetery Road N 27° 47' 36" W 753.06' to an iron pin set in the line of WMS No. 605 & #371, said iron pin also being a corner to the grantor's original 144.44 acre tract (Official Record 1411, Page 235);

Thence along said military survey line and the line of the grantor's N 44° 26' 59" E 1465.98' to an iron pin set;

Thence continuing with the grantor's line S 47° 50' 38" E 832.26' to a railroad spike found in the centerline of Conley Road;

Thence with the centerline of Conley Road S 44° 52' 51" W 476.46' to a mag nail set at the corner of Todd E. & L.T. Shaw's 5.132 acre tract (Official Record 1417, Page 55), and also being in the line of J. Ryan & Theresa E. McDonald's 10.001 acre tract (Official Record 1360, Page 792);

Thence with the line of said 10.001 acre tract N 17° 15' 02" W 16.85' to a stone found in the northerly line of said Conley Road;

Thence with the northerly line of Conley Road with the line of said 10.001 acre tract and becoming the line of Bennington's 9.181 acre tract S 49° 01' 18" W 1204.42' to the True Point of Beginning containing 27.807 acres of land, more or less, subject to all legal highways, easements, conditions and restrictions of record.

This description is based upon a field survey conducted under the direction of R. Douglas Sutton, Ohio Professional Surveyor #7124 by CLINCO & SUTTON SURVEYORS in March, 2007.

Iron Pins referred to as set are 5/8" diameter steel and 30" in length with a yellow cap stamped "CLINCO & SUTTON".

Bearings are based upon NAD 83 (1995) Ohio State Plane Coordinates (South Zone) as derived from GPS Observations. Distances used are based upon Ground Distances.

1109.00

Greene
3041577

VOL 2774 PG 288

Recorded as Record No. 36, Page 246, Surveyor's Records,
Greene County, Ohio.

PPN: D08000100040903100.

Tract Two: Situated in Cedarville Township, Greene County, Ohio, Virginia Military Survey Number 605 & 616, and being all of the remaining part of an original 144.44 acre tract as conveyed by deed to Rebecca Zink as recorded in Volume 1411, Page 235 of the Greene County Official Records and being more particularly described as follows:

Commencing for reference at a 5/8" iron pin found at the intersection of the centerline of Tarbox Cemetery Road and the northerly line of Conley Road, also being a corner to Mark D. & Sheri G. Bennington's 9.181 acre tract (Official Record 1775, Page 338);

Thence with the centerline of Tarbox Cemetery Road N 27° 47' 36" W 753.06' to an iron pin set in the line of VMS No. 605 & 4371, and being a corner to the grantor's original 27.81 acre tract (Official Record 1411, Page 235) and also being the True Point of Beginning for this tract herein described;

Thence continuing along Tarbox Cemetery Road with the line of said grantor's original 144.44 acre tract N 46° 38' 07" W 578.09' to a railroad spike found in the centerline of said road at the corner of Jon R. & Rita L. Wilkerson's 5.00 acre tract (Official Record 662, Page 627);

Thence with the line of said 5.00 acre tract and becoming the line of John E. & Rebecca A. Hanna's remaining part of a 63.78 acre tract (Official Record 2529, Page 882); the line of Donald E. & Jane A. Walton's 5.022 acre tract (Official Record 555, Page 668), and the line of R. Jean Brenner Trust's remaining part of a 23.91 acre tract (Official Record 620, Page 909) N 43° 59' 20" E 3538.12' to an iron pin set at a corner to said Brenner Trust's remaining part of a 3.62 acre tract (Official Record 620, Page 909);

Thence with the line of said 3.62 acre tract and becoming the line of Michael R. and E.S. Dewine's 0.926 acre tract (Official Record 244, Page 286) and 3.56 acre tract (Official Record 652, Page 660) S 45° 52' 41" E (passing a 3" steel post found at 1424.72') 1442.09' to a mag nail found in the Conley Road;

Thence along Conley Road with the line of said 3.56 acre tract N 44° 05' 09" E 106.69' to a mag nail set at a corner to said Brenner Trust's remaining part of a 100.00 acre tract (Official Record 620, Page 909);

Thence with the line of said Brenner Trust S 45° 08' 11" E (passing a 6" wood post found at 20.80') 1041.75' to a 12" wood post found in the line of said Brenner Trust's 30.00 acre tract (Official Record 620, Page 909) and line of VMS No. 616;

Thence with the military survey line and line of said 30.00 acre tract S 43° 00' 59" W 335.15' to a 10" wood post found at the corner of Wibsco Inc.'s 30.00 acre tract (Official Record 381, Page 730);

Thence continuing along said military survey line and Wibsco Inc.'s 30.00 acre tract S 44° 00' 01" W 1817.32' to a stone found in the line of Rick E. and Rebecca D. Vest's remaining part of a 154.25 acre tract (Official Record 657, Page 154) and in the line of VMS No. 4148;

Thence with the line of VMS No. 4148, the line of said Vest, and becoming the line of Douglas E. & M.A. Roby's

5.003 acre tract (Official Record 1384, Page 169), and the line of the grantor's original 27.81 acre tract N 47° 50' 38" W (passing a railroad spike found in the center of Conley Road at 1068.58') 1900.84' to an iron pin set;

Thence continuing with the line of said grantor's original 27.81 acre tract and along the line of VMS No. 4371 S 44° 26' 59" W 1406.08' to the True Point of Beginning containing 141.259 acres of land, more or less, subject to all legal highways, easements, conditions and restrictions of record.

This description is based upon a field survey conducted under the direction of R. Douglas Sutton, Ohio Professional Surveyor #7124 by CLINCO & SUTTON SURVEYORS in March, 2007.

Iron pins referred to as set are 5/8" diameter steel and 30" in length with a yellow cap stamped "CLINCO & SUTTON".

Bearings are based upon NAD 83 (1995) Ohio State Plane Coordinates (South Zone) as derived from GPS observations. Distances used are based upon Ground Distances.

Recorded as Record No. 38, Page 266, Surveyor's Records, Greene County, Ohio.

PPN: 008060100030002800.

Prior Reference: Official Record Volume 2692, Page 864.



Description of a
52.621 acre tract for

EXHIBIT "A"
PAGE 1 of 2 PAGES

January 11, 2008

Situated in Cedarville Township, Greene County, Ohio, Virginia Military Survey Number 2962, and being part of an original 141.27 acre tract as conveyed by deed to Linda Karg and Sandra S. Bramble, Trustees as recorded in Volume 463, Page 592 of the Greene County Official Records and being more particularly described as follows:

Beginning at a mag nail set at the intersection of the centerlines of U.S. Route 42 and McMillan Road;

thence with the centerline of McMillan Road N 29°36'10" W 462.57' to a PK nail found marking the corner of Connie Beidelman, Trustee's 5.031 acre tract (Official Record 846, Page 108);

thence with the line of said 5.031 acre tract N 60°55'59" E 790.29' to a 5/8" iron pin found;

thence continuing with the line of said 5.031 acre tract N 14°00'09" W 176.28' to a 5/8" iron pin found in the line of VMS No. 2962 & 6972 and also being in the southerly line of Alan & Peggy M. Barinholtz's 60.913 acre tract (Official Record 991, Page 771);

thence with the military survey line, the southerly line of said 60.913 acre tract and becoming the line of Mark H. & Gayle H. Hornum and's remaining part of a 154.84 acre tract (Official Record 1147, Page 655) N 60°47'57" E (passing an iron pin set at 1565.85') 1566.56' to a railroad rail post found marking the corner of Jack H. & Roberta Lillich's remaining part of a 99.57 acre tract (Official Record 1363, Page 189);

thence with the line of said Lillich and becoming the line of Robin L. Collier's 5.068 acre tract (Official Record 582, Page 745) S 20°15'59" E (passing a railroad rail post found at 1355.71') 1386.54' to a mag nail set in the centerline of U.S. Route 42;

thence with the centerline of U.S. Route 42 S 75°36'29" W 1597.89' to a mag nail set;

thence continuing with the centerline of said road S 80°09'34" W 705.79' to the Point of Beginning containing 52.621 acres of land, more or less, subject to all legal highways, easements, conditions and restrictions of record.

This description is based upon a field survey conducted under the direction of R. Douglas Sutton, Ohio Professional Surveyor #7124 by CLINCO & SUTTON SURVEYORS in January, 2008.

Iron pins referred to as set are 5/8" diameter steel and 30" in length with a yellow cap stamped "CLINCO & SUTTON".

Bearings are based upon NAD 83 (1995) Ohio State Plane Coordinates (South Zone) as derived from GPS Observations. Distances used are based upon Ground Distances.

Recorded in Volume 39, Page 217 of the Greene County Surveyor's Records.

Vol 2777 PG 340

Prepared by: R. Douglas Simon
R. Douglas Simon, P.S.
Ohio Professional Surveyor

08972-i.leg

YR 2777 PO 341

PARCEL ONE D08-1-10-62.

Situate in the State of Ohio, County of Greene, Township of Cedarville and in M.S. 4372 and 5626 and being more fully described as follows:

Beginning at a spike in Barber Road being a corner to Leigh and G.E. Ferguson's 204.50 acres and R. and L.W. Dobbins 160.00 acres;

Thence with their line North $33^{\circ} 21' 02''$ West, 2646.50 feet to a point in the center of Conrail Railroad and passing a post at 2589.30 feet;

Thence with said railroad North $55^{\circ} 27' 10''$ East, 1797.51 feet;

Thence South $31^{\circ} 34' 48''$ East, 2425.61 feet to a post, a corner to said 204.50 acres and a 6.25-acre tract;

VOL 2774 PG 292

1,125.00

7

Thence South $29^{\circ} 47' 33''$ East, 661.37 feet to a point in said road;

Thence South $70^{\circ} 03'$ West 1728.18 feet to the place of beginning and containing one hundred and fifteen and twenty two hundredths (115.22) acres of real estate be it the same more or less.

The above-described tract being all of a 6.25 acre tract transferred to Leigh Ferguson and Grace E. Ferguson as recorded in Volume 124 Page 223 of the Official Records of Greene County and 108.97 acres of a 204.50 acre tract transferred to said Ferguson as recorded in Volume 221 Page 143 of the Deed Records of Greene County, Ohio.

EXCEPTING THEREFROM THE FOLLOWING DESCRIBED PROPERTY:

Located in Military Survey No. 5626, Cedarville Township, Greene County, State of Ohio, and being tract of land described as follows:

Beginning at an iron pin set in the west line of land conveyed to Harold S. & Marie W. Dobbins, "Trustees" by deed recorded in Volume 807, Page 117 of the Official Records of Greene County, Ohio, and in line between Military Survey Nos. 5625 and 786, at the northeast corner of land conveyed to Virginia M. Sipe by deed recorded in Volume 533, Page 50 of the Deed Records of Greene County, Ohio, and at an angle point in the centerline of Barber Road;

Thence with the centerline of Barber Road and the north line of said Sipe land, South seventy degrees three minutes and no seconds ($70^{\circ} 03' 00''$) West for a distance of nine hundred seven and $88/100$ (907.88) feet to a magnetic nail set;

Thence with a new division of land for the following two (2) courses, North thirty-three degrees eighteen minutes no seconds ($33^{\circ} 18' 00''$) West [passing an iron pin set at 25.69 feet] for a total distance of five hundred sixty-four and $16/100$ (564.16) feet to an iron pin set;

Thence North sixty-three degrees forty-two minutes forty-seven seconds ($63^{\circ} 42' 47''$) East for a distance of nine hundred thirty and $77/100$ (930.77) feet to an iron pin set on the west said of a railroad rail post at the southwest corner of land conveyed to Leigh & Grace E. Ferguson by deed recorded in Volume 221, Page 143 of the Deed Records of Greene County, Ohio, at the northwest corner to said Dobbins, "Trustees" land, and at the corner to common to Military Survey Nos. 5626, 4372, 2962 and 786;

Thence with the west line of said Dobbins, "Trustees" land and line between Military Survey Nos. 5626 and 786, South twenty-nine degrees forty-seven minutes thirty-three seconds ($29^{\circ} 47' 33''$) East for a distance of six hundred sixty-one and $38/100$ (661.38) feet to the point of beginning, containing twelve and $773/1000$ (12.773)

VOL 2774 PG 293

acres, more or less, subject, however, to all covenants, conditions and restrictions, reservations and easements of record pertaining to the above described tract of land.

NOTES:

The above description was prepared from the results of a field survey made by Mitchell W. Cosler, Registered Surveyor No. 6393, in February 2000. Iron pins referred to as set are 0.63 inch diameter steel thirty (30) inches in length with a yellow plastic cap stamped "COSLER 6393", set flush with the ground, unless otherwise described. Magnetic nails referred to as set are 0.25-inch diameter chrome two (2) inches in length with a 0.56-inch diameter head stamped "MAG". Bearings used are based on those in Surveyor's Record Volume 18, Page 189.

The above-described tract is 12.773 acres out of a 115.22-acre tract conveyed to Ralph L. Ferguson by deed recorded in Volume 283, Page 863 of the Deed Records of Greene County, Ohio.

FURTHER EXCEPTING THEREFROM THE FOLLOWING PROPERTY:

Situated in Cedarville Township, Greene County, Ohio, Virginia Military Survey Number 5626, and being part of a 102.447 acre tract as conveyed by deed to Lester L. Ferguson, Roger D. Ferguson and Ralph L. Ferguson, Co-Trustees as recorded in Volume 1800, Page 776 of the Greene County Official Records and being more particularly described as follows:

Commencing for reference at a nail found at the intersection of the centerlines of Weimer Road and Barber Road;

thence with the centerline of Barber Road N. 29°03'17" W. 633.83' to a 5/8" iron pin found;

thence continuing with the centerline of Barber Road S. 70°48'24" W. 907.98' to a mag nail found at the southwesterly corner of Ralph L. & Kathy Ferguson's 12.773 acre tract (official Record 1425, Page 153), and being the true point of beginning for this tract herein described;

thence with the prolongation of the centerline of Barber Road S. 70°48'24" W. 50.00' to a mag nail set;

thence by new division line through the Grantor's lands N. 32°57'47" W. (passing an iron pin set at 25.00') 558.69' to an iron pin set;

thence N. 64°28'15" E. 50.00' to a 5/8" iron pin found at a corner to said Fergusons' 12.773 acre tract;

VOL 2774 PG 294

Thence with the line of said 12.733 acre tract S. 32°31'47" E (passing a 5/8" iron pin found at 538.46') 564.13' to the true point of beginning containing 0.633 acres of land, more or less, subject to all legal highways, easements, conditions and restrictions of record.

This description is based upon a field survey conducted under the directions of R. Douglas Sutton, Ohio Professional Surveyor #7124 by CLINCO & SUTTON SURVEYORS in September, 2007.

Iron pins referred to as set are 5/8" diameter steel and 30" in length with a yellow cap stamped "CLINCO & SUTTON".

Bearings are based upon NAD 83 (1995) Ohio State Plane Coordinates (South Zone) as derived from GPS Observations, Distances used are based upon Ground Distances.

Recorded in Volume 39, Page 178 of the Greene County Surveyor's Records.

PRIOR DEED REFERENCE: Volume 1800, Page 776 of the Official Records of Greene County, Ohio.

PARCEL TWO D08-1-10-16

Situated in the State of Ohio, County of Greene, Township of Cedarville in M.S. 2962 and being more fully described as follows:

Beginning at an iron pin set on survey line between surveys 2962 and 4372 a corner balance of Leigh & Grace Ferguson original 204.50 acres Volume 221 Page 143 & Lester L. Ferguson et al. original 115.22 acres OR 1687 Page 139 and in the South line of Village of Cedarville 48.014 acres OR 685 Page 589.

Thence North 55°06'01" East, 978.59 along the south line of 48.015 acres to a P.K. nail set in line of 48.015 acres and center of James Barber Road a corner to balance of 204.50 acres and a corner to W.W. Purdom Family Trust 4.90 acres OR 1193 Page 671.

Thence North 84°35'58" East, 751.79 feet to a P.K. nail set in said road in line of 4.90 acres a corner to balance of 204.50 acres and A.B. & A. Campbell .50 acres OR 601 Page 115.

Thence South 31°18'18" East, 200.00 feet to an iron pin set a corner to .50 acres and balance of 204.50 acres.

Thence North 84°35'58" East, 120.00 feet to an iron pin set a corner to .50 acres and balance of 204.50 acres and in line of said Purdom balance of 84.50 acres OR 1193 Page 671.

VOL 2774 PG 295

Thence South $31^{\circ}18'18''$ East, 1876.99 feet to a wood post found a corner to balance of 204.50 and 84.50 acres and in line of D.H. and T.A. Swaim 87.583 acres OR 1670 Page 485.

Thence South $59^{\circ}34'42''$ West, 1738.90 feet to a railroad post found a corner to balance of 204.50 and 115.22 and 87.583 acres and R.L. & K. Ferguson 12.773 acres OR 1425 Page 153 and on said survey line.

Thence North $31^{\circ}50'28''$ West, 2369.79 feet to the place of beginning and containing ninety three and five hundred and ninety three thousandths (93.593) acres be it the same more or less, being the balance of said 204.50 acres transferred to Leigh and Grace E. Ferguson as recorded in Volume 221 Page 143 of the Deed Records of Greene County, Ohio.

The above description prepared from a field survey by Nathan K. Burr #4942 in April, 2002, iron pins set are $\frac{1}{4}$ by 30" rebar, bearing basis is the South line of 48.015 acres North $55^{\circ}06'01''$ East.

Survey recorded in Greene County Surveyor's Record No. 33 Page 208.

Prior Instrument Reference: Volume 2646 Page 574 Official Records of Greene County, Ohio.

PARCEL THREE D08-1-17-97

The following described real estate in the State of Ohio, County of Greene, Township of Cedarville in M.S. 3746 and 4372 and being more fully described as follows:

Beginning at a point in the center of James Barber Road being a corner to Roger D. Ferguson and Linda A. Ferguson 132.75 acres and Michael E. and C.J. Battaglia original 70.10 acres, thence with said road North $87^{\circ}28'39''$ East, 188.40 feet to a point in said road and a corner to a 5.006 acre tract;

Thence South $15^{\circ}42'28''$ West, 764.07 feet to an iron pin a corner to said 5.006 acres and passing an iron pin at 20.00 feet;

Thence North $87^{\circ}28'39''$ East, 1053.76 feet to an iron pin a corner to a 5.008 and 5.007 acre tract;

Thence North $50^{\circ}45'32''$ East, 540.98 feet to an iron pin a corner to said 5.007 acres and in the East line of said 132.75 acres;

Thence South $33^{\circ}53'25''$ East, 1139.25 feet to a railroad post in the north line of D.P.L. (railroad right of way);

VOL 2774 PG 296

Thence South $54^{\circ}30'00''$ West, 2356.94 feet to a railroad post in the North line of said D.P.L. and a corner to a 5.571 acre tract;

Thence North $40^{\circ}40'53''$ West, 638.52 feet to a railroad post a corner to said 5.571 acres;

Thence North $40^{\circ}39'29''$ West, 548.32 feet to a railroad post;

Thence North $27^{\circ}04'30''$ East 135.14 feet to a railroad post a corner to said 70.10 acre tract;

Thence North $15^{\circ}45'21''$ East, 727.64 feet to a railroad post a corner to said 70.10 acre tract;

Thence South $88^{\circ}07'20''$ East, 82.07 feet to a railroad post a corner to said 70.10 acre tract;

Thence North $15^{\circ}42'28''$ East, 971.08 feet to the place of beginning and containing eighty-one and twenty-eight thousandths (81.028) acres of land be it the same more or less and being a part of said 132.75 acres as transferred to Roger D. and Linda A. Ferguson as recorded in Volume 550, Page 397 of the Deed Records of Greene County, Ohio. .

Prior Instrument Reference: Volume 1687 Page 143 of the Official Records of Greene County, Ohio.

Situate in the County of Fayette, State of Ohio, and Township of Jefferson, bounded and described as follows:

FIRST TRACT: Beginning at a stone corner to Abram Bush; thence with the line of George Allen S. 1 deg. 54' W. 79.56 poles to a stone, corner to said Allen and in the line of A. Bocco (where a walnut fourteen inches in diameter bears N. 3 deg. W. 22½ links); thence with Bocco's line N. 88 deg. 50' W. 59.12 poles to a stone (where a hickory ten inches in diameter bears S. 5 deg. W. 8 links and an ash 8 inches in diameter bears S. 88 deg. E. 6 links); thence with the line of Abram Bush N. 1 deg. 50' E. 79.81 poles to a stone corner to Abram Bush; thence with another of said Bush's lines S. 88½ deg. E. 59.04 poles to the place of beginning, containing 29.49 acres, part of S. K. Bradford's Survey No. 1343.

Second Tract: Beginning at a stone in the State Road leading from Jeffersonville to Jamestown and northeast corner to William Snider and in the line of Hiram Hosier; thence S. 1 deg. 55' W. 150 poles to a stone and corner to William Snider; thence S. 88½ deg. E. 70.10 poles to a stone and corner to Solomon Kidy and in the line of William Snider; thence N. 1 deg. 55' E. 60.53 poles, crossing the Creek to a stone and corner to S. Kidy; thence N. 1 deg. 55' E. 79.60 poles to a stone in said road and northeast corner to Solomon Kidy and in the line of W. B. Wright; thence N. 88½ deg. W. 130.33 poles, crossing the Creek and a branch to the beginning, containing One Hundred (100) acres of land, being part of S. K. Bradford's Survey No. 1343.

Saving and excepting therefrom one (1) acre of land conveyed to Carl M. Stodolowski, et. al., by deed dated January 25th, 1963, and recorded in Deed Volume 102, at page 245 of the Fayette County Recorder's Office.

Third Tract: Beginning at a stone in the north edge of the gravel on the State Road Pike corner to Gilbert Bush and in the line of R. M. Ellis; thence N. 85 deg. W. 14.69 chains to a stone in the north edge of the gravel on said pike in the line of J. R. Vannorsdell and corner to Catherine K. A. Stuckey; thence S. 3 deg. 10' W. 69.05 chains to a stone, corner to said Stuckey in the line of Loveless; thence S. 87 deg. 05' E. 11.62 chains to a stone, corner to A. B. Bocco and in the line of G. Breakfield; thence N. 4 deg. 35' E. 28.28 chains to a stone, corner to said Bocco; thence S. 87 deg. E. 2.12 chains to a stone in the line of said Bocco and corner to said Bush; thence N. 3½ deg. E. 40.27 chains to the beginning, containing 92.91 acres, and being part of Robert Yancy's Survey No. 2519.

Saving and excepting therefrom one-half (½) acre of land conveyed to Howard Roney Williams, et. al. by deed dated July 27th, 1970, and recorded in Deed Volume 121, at page 113, of the Fayette County Recorder's Office.

PRIOR DEED REFERENCE: Vol. 127, Page 669; Vol. 145, Page 443.

Real estate taxes excepted from warranty.

CERTIFICATE OF
PARTNERSHIP
FILED 9-28-87
BARBARA A. ZOODUS
FAYETTE COUNTY RECORDER

TRANSFERRED	
This Conveyance has been examined and the transfer has complied with Section 119.291 of the Revised Code	
SEP 28 1987	
FEE \$ 100.00	
CLERK	
BARBARA A. ZOODUS, Fayette County Auditor	

161 REC 495

THE FOLLOWING DESCRIBED REAL ESTATE SITUATES IN MILITARY SURVEY 1343, JEFFERSON TOWNSHIP, FAYETTE COUNTY, OHIO and is a part of the 99.0 acre tract conveyed to OHIO TWINE COMPANY as described in Deed Book 161, Page 495, Fayette County Recorder's Office:

COMMENCING in the centerline of State Route 734 at the northeast corner of said 99.0 acre tract in the line between V.M.S. 1343 & 1152;

THENCE: N. 88°30'00"W. along said centerline and V.M.S. line a distance of 752.23 feet to the True Place of Beginning;

THENCE: S. 01°51'27"W., passing an iron rod(set) at 40.86 feet, a distance of 349.90 feet to an iron rod(set);

THENCE: N. 88°55'20"W. a distance of 368.46 feet to an iron rod(set);

THENCE: N. 36°11'16"W. a distance of 137.51 feet to an iron rod(set);

THENCE: N. 56°01'54"W. a distance of 193.08 feet to an iron rod(set);

THENCE: N. 34°12'32"W., passing an iron rod(set) at 148.76 feet, a distance of 174.98 feet to the centerline of State Route 734 and in the line between V.M.S. 1343 & 1152;

THENCE: S. 69°30'00"E. along said centerline and V.M.S. line a distance of 725.15 feet to the place of beginning, CONTAINING 4.4854 ACRES and subject to all legal highways and easements of record, and to title examination.


All iron rods (set) are 1 1/2-inch diameter with 1-inch diameter plastic caps stamped "RLL 6106".

Reference Bearing: N. 69°30'00"W. the centerline of State Route 734 as per Deed Book 161, Page 495;

PRIOR DEED REFERENCE: Deed Book 161, Page 495, Fayette County Recorder's Office.

This Description is based upon a new survey dated NOV. 2, 1937.

Ronald L. Linton
Reg. Surveyor No. 6106



Vol. 164 Page 708
Record Filed
Fee \$10.00

DATE 3-21-89
FAYETTE COUNTY AUDITOR
MARY LOU JOSEPH
APPROVED BY J. G.

TRANSFERRED
This Conveyance has been examined and the Grant has complied with Section 319.092 of the Revised Code
MAR 2 1989
FEES \$0.00
EXEMPT
MARY LOU JOSEPH, Fayette County Auditor

RECEIVED FOR RECORD
89-554
MAR 2 2 59 PM '89
BARBARA A. ZOODSM
FAYETTE COUNTY RECORDER
WASHINGTON C.H., OHIO

2002 164 Page 709

006166

TRANSFERRED
PER 319.20 O.R.C.

15 APR 24 AM 10:53

125.00
FEE EXEMPT

001471

2015 APR 27 AM 9:52

GREENE COUNTY AUDITOR

Know All Men By These Presents
That MARK D. BENNINGTON and SHERI G. BENNINGTON, FKA SHERI G. PRESTIPINO, FKA SHERI P. PRESTIPINO, husband and wife, grantors, for valuable consideration paid, grant with general warranty covenants, to THE OHIO WINE COMPANY, grantee, whose tax mailing address is Post Office Box 68, Yellow Springs, Ohio 45387, the following real property:

See attached Exhibit "A" incorporated by reference and made a part hereof.

Parcel No. D08-0001-0004-0-0028-00

Prior Reference: Official Record Book 1398, Page 606, Official Record Book 1772, Page 26 and Official record Book 1775, Page 338

Witness our hands this 12 day of April, 2015.

[Signature]

[Signature]

Mark D. Bennington

Sheri G. Bennington, fka Sheri G. Prestipino, fka Sheri P. Prestipino

State of OHIO County of FAIRFAX, ss:

Before me, a Notary Public, in and for said County and State, personally appeared the above named grantors, Mark D. Bennington and Sheri G. Bennington, fka Sheri G. Prestipino, fka Sheri P. Prestipino, who acknowledged that they did sign the foregoing instrument and that the same is their free act and deed.

In Testimony Whereof, I have hereunto set my hand and official seal at FAIRFAX, OHIO this 12 day of April, 2015.

[Signature]
Notary Public



This instrument prepared by:
Johnson Oliver & Howard LPA
By: Stephen L. Oliver
701 Sixth Street, Post Office Box 1505
Portsmouth, Ohio 45862
11628

V3596 P0970

62.50

EXHIBIT "A"

Situated in the Township of Cadaville, County of Greene, and State of Ohio:

Virginia Military Survey Number 4371, and being all of the remaining part of an 18.81 acre Tract and all of a 0.416 acre tract as conveyed by deed to Joseph T. Gasparino and Sheri G. Prestipino as recorded in Volume 1773, Page 0506 of the Greene County Official Records and being more particularly described as follows:

Beginning at a 5/8" iron pin found at the intersection of the centerline of Tarbox Cemetery Road and the Northerly line of Conlay Road, said iron pin also being the corner of John S. Zink Jr.'s 27.81 acre tract (Official Record 774, Page 923);

Thence with the Northerly line of Conlay Road and End of said Zink North 48 deg. 33' 00" East 224.42' to an iron pin set, a corner to James W. Percival's 10.007 acre tract (Official Record 840, Page 617);

Thence with Percival's line South 49 deg. 26' 00" East (passing an iron pin set at 40.35') 341.43' to an iron pin set;

Thence continuing with Percival's line North 77 deg. 39' 35" East 720.81' to an iron pin set in the line of Todd E. Shaw's 5.2992 acre tract (Official Record 481, Page 704);

Thence with Shaw's line and becoming the line of Rik E. and Rebecca D. Vert's lands (Official Record 657, Page 154) South 17 deg. 43' 00" East 295.94' to an iron pin set;

Thence with Vert's line and becoming the line of Carolyn J. Archer's 2.072 acre tract (Official Record 607, Page 760) South 72 deg. 23' 43" West 787.47' to an iron pin set in the center of Tarbox Cemetery Road;

Thence with said center line North 33 deg. 33' 22" West 28.15' to a stone found;

Thence continuing with said road South 88 deg. 44' 43" West 231.57' to a stone found;

Thence North 28 deg. 15' 11" West and becoming the centerline of said road 467.17' to the True Point of Beginning;

Containing 9.181 acres of land, more or less, subject to all legal highways, easements, conditions and restrictions of record.

This survey is based upon a field survey conducted by R. Douglas Sutton, Ohio Professional Surveyor #7124 in the year 1999.

Iron pins referred to as set are 5/8" diameter steel and 30" in length with a yellow cap stamped "SUTTON 7124". Bearings are based upon an assumed azimuth and are for angular measurement purposes only.

EXCEPTING THEREFROM THE FOLLOWING:

Situated in the Township of Cadaville, County of Greene, and State of Ohio:

Virginia Military Survey Number 4371, and being part of a 9.181 acre tract as conveyed by deed to Mark D. Bennington and Sheri G. Bennington as recorded in Volume 1773, Page 338 of the Greene County Official Records and being more particularly described as follows:

Beginning at a 5/8" iron pin found at the intersection of the centerline of Tarbox Cemetery Road and the Southwesterly extension of the Northerly line of Conlay Road, said iron pin also being a corner to the Gracors' 9.181 acre tract and corner to the Ohio Twine Company's 27.807 acre tract (Official Record 2774, Page 288);

V3596 P0971

Thence the common line of said Grantors' 9.181 acre tract and the line of said 27.807 acre tract and becoming the Northerly line of Conley Road North 49 deg. 01' 18" East 221.93' to an iron pin set marking the corner of J. Ryan & Therese R. McDonald's 10.001 acre tract (Official Record 1360, Page 792);

Thence with the line of said McDonald's 10.001 acre tract South 48 deg. 55' 55" East 20.20' to a railroad spike set in the centerline of Conley Road;

Thence by new division line along the centerline of Conley Road South 49 deg. 01' 18" East 231.93' to a railroad spike set in the centerline of Tarbox Cemetery Road;

Thence with the centerline of Tarbox Cemetery Road North 27 deg. 49' 05" West 305.54' to the Point of Beginning,

Containing 0.105 acres of land, more or less, subject to all legal highways, easements, conditions and restrictions of record.

Note: The above described 0.105 acre tract shall be conveyed to the Ohio Twine Company (adjoining land owner) and shall not create an independent building site.

This description is based upon a field survey conducted under the direction of R. Douglas Sutton, Ohio Professional Surveyor #712, by CLINCO & SUTTON SURVEYORS in October, 2009.

Iron pins referred to as set are 5/8" diameter steel and 30" in length with a yellow cap stamped "CLINCO & SUTTON".

Bearings are based upon NAD 83 (1995) Ohio State Plane Coordinates (South Zone) as derived from GPS Observations. Distances used are based upon Ground Distances.

Recorded in Volume 40, Page 286 of the Greene County Surveyor's Records.

Prepared by R. Douglas Sutton, P.S., Ohio Professional Surveyor

Survey Record of
Greene County Surveyor's
Record No. 51, Page 181

Description Check
Greene County Engineer's Tax Map Dept.
☒ Legally Sufficient As Described
☐ Legally Sufficient With Corrections Noted
☐ Legally Insufficient, New Survey Required
Date: 5/22/15
Per to District: 1 PG 4 PAF 28

V3596 P0972

EXHIBIT "A"

Situated in the Township of Cedarville, County of Greene and State of Ohio:

Situated in Cedarville Township, Greene County: Ohio, Virginia Military Survey Number 4371, and being part of a 18.81 acre tract as conveyed by deed to Elwood Dehaven and Linda K. Dehaven as recorded in Volume 276, Page 702 of the Greene County Official Records and being more particularly described:

Commencing for reference at a 5/8" iron pin found at the intersection of the centerline of Tarbox Cemetery Road and the North line of Conley Road, said iron pin also marking the corner of Anton S. Zink, Jr's 27.91 acre tract (Official Record 774, Page 923) and Dehaven's 18.81 acre tract:

Thence with Zink's line, Dehaven's line, and the North line of Conley Road North 48 deg. 33' 00" East 224.42 feet to an iron pin set marking the true point of beginning for this tract herein described;

Thence continuing with said North line North 48 deg. 33' 00" East 980.00 feet to a stone found, a corner to said Zink's 27.91 acre tract and Dehaven's 18.81 acre tract;

Thence with Dehaven's Easterly line and line of Philip W. Barron and Pamela C. Barron's 5.0031 acre tract South 17 deg. 43' 20" East 752.38 feet to an iron pin set;

Thence by a new division line through the lands of said Dehaven South 77 deg. 39' 36" West 720.81 feet to an iron pin set;

Thence North 49 deg. 26' 43" West (passing an iron pin set at 301.40 feet) 341.43 feet to the true point of beginning containing 10.001 acres of land, more or less, subject to all legal highways, easements, conditions, and restrictions of record.

This description is based upon a field survey conducted by R. Douglas Sutton, Ohio Professional Surveyor #7124 in May, 1994.

Survey Recorded in Greene County Surveyor's Record No. 27, Page 105.

2260 Conley Road
Cedarville, Ohio 45314

PPN: D08000100040005200

Description Check
Greene County Engineer's Tax Map Dept.
☒ Legally Sufficient As Described
☐ Legally Sufficient With Corrections Noted
☐ Legally Insufficient, New Survey Required
Date: 6-2-97 By: [Signature]
Par ID Dist 108 BK 7 PG 4 PAR 52

27 105

Question 6. CREDITORS

1. Parkview Federal Loan
2. Bank of America Credit Card
3. Barclays LL Bean Credit Card
4. American Express Credit Card
5. Key Bank
6. Macy's American Express Credit Card
7. Nordstrom Credit Card
8. Lowes Credit Card
9. John Struewing
10. Stifel

Name**Security Type Description**

AGCO CORP	Common Stock
ALLIANCE DATA SYSTEMS CORP	Common Stock
AMERICA MOVIL S A B DE	Common Stock
AMERICA MOVIL S A B DE CV	Common Stock
AMG GW&K SMALL MID CAP CL I	Mutual Fund
AQUA AMERICA INC	Common Stock
ARCHER DANIELS MIDLAND COMPANY	Common Stock
ASSURED GUARANTY MUNI HOLDINGS INC	Preferred Stock
AT&T INC	Common Stock
BANCO SANTANDER S A ADR	Common Stock
BANK NEW YORK MELLON CORP	Common Stock
BANK OF NOVA SCOTIA HALIFAX	Common Stock
BERKSHIRE HATHAWAY INC CL B NEW	Common Stock
BROADCOM INC	Common Stock
BUCKEYE PARTNERS LTD PARTNERSHIP	Limited Partnership
CALIFORNIA WATER SERVICE GROUP	Common Stock
CANADIAN IMPERIAL BANK COMMERCE	Common Stock
CINTAS CORP	Common Stock
CISCO SYSTEMS INC	Common Stock
CITIGROUP INC REPSTG	Preferred Stock
COCA COLA FEMSA SAB DE C V SPONSORED ADR	Common Stock
DEWINE ENTERPRISES, INC.	Common Stock
DOWDUPONT INC	Common Stock
DREYFUS STRATEGIC VALUE CL I	Mutual Fund
DUKE ENERGY CORP NEW	Common Stock
ENTERPRISE PRODUCTS PARTNERS LTD PARTNERSHIP	Limited Partnership
EXELON CORP	Common Stock
F N B CORP	Common Stock
FAIRFAX FINANCIAL HOLDING PLC SUB VOTING	Common Stock
FEDERATED INVESTORS INC PA CL B NON VOTING	Common Stock
FRONTIER COMMUNICATIONS CORP NEW	Common Stock
GENERAL ELECTRIC CO	Common Stock
GLACIER BANCORP INC NEW	Common Stock
GLAXOSMITHKLINE PLC SPON ADR	Common Stock
GLOBAL PAYMENTS INC	Common Stock
GREIF INC CL A	Common Stock
HARBOR CAP APPREC INSTL CL	Mutual Fund
HARDING LOEVNER INTL EQUITY INSTL CL	Mutual Fund
HELMERICH & PAYNE INC	Common Stock
HOLOGIC INC	Common Stock
INTEL CORP	Common Stock
INTL BUSINESS MACHINES CORP	Common Stock
JEFFERIES FINANCIAL GROUP INC	Common Stock
JOHNSON & JOHNSON	Common Stock
LKQ CORP	Common Stock
MBIA INC	Common Stock
MCDONALDS CORP	Common Stock
MEDALLION FINANCIAL CORP	Common Stock
MERCK & COMPANY INC NEW	Common Stock
MESA LABS INC	Common Stock

MICROSOFT CORP	Common Stock
MONEY MARKET	Mutual Fund
MORTGAGE NOTE RECEIVABLE FROM OHIO TWINE CO.	Note Receivable
NEW YORK COMMUNITY BANCORP INC	Common Stock
NOBLE ENERGY INC	Common Stock
NOVARTIS AG SPON ADR	Common Stock
OHIO TWINE CO.	Partnership
OWENS & MINOR INC HOLDING COMPANY	Common Stock
PEMBINA PIPELINE CORP	Common Stock
PFIZER INC	Common Stock
PROCTER & GAMBLE CO	Common Stock
RETAIL OPPORTUNITY INVESTMENTS CORP	Common Stock
SIMMONS FIRST NATL CORP CL A	Common Stock
TELEFONICA S A SPON ADR	Common Stock
TESSCO TECHNOLOGIES INC	Common Stock
TORCHMARK CORP	Common Stock
TOTAL S A SPON ADR	Common Stock
TRAVELERS COS INC	Common Stock
TRONOX LTD CL A	Common Stock
TSAKOS ENERGY NAVIGATION LTD	Common Stock
TUPPERWARE BRANDS CORP	Common Stock
UNILEVER PLC SPONSORED ADR NEW	Common Stock
VANGUARD FEDERAL MONEY MARKET INVESTOR CL	Mutual Fund
VANGUARD SHORT TERM TREASURY ADMIRAL CL	Mutual Fund
WABTEC	Common Stock
WALMART INC	Common Stock
WALT DISNEY CO	Common Stock
WEC ENERGY GROUP INC	Common Stock
WESBANCO INC	Common Stock
WESTERN UNION CO	Common Stock

Question 9. OFFICES/FIDUCIARY RELATIONSHIPS

1. DeWine Enterprises, Inc. - President, Director
2. The Ohio Twine Company - General Partner
3. The Struewing-DeWine, LLC - General Partner
4. 249 Xenia Avenue, Yellow Springs, OH - General Partner
5. DeWine Family Foundation, Inc. - President, Trustee
6. DeWine/Harwood Trust - Trustee
7. R. Patrick DeWine Trust - Co-Trustee
8. Spring Hill College Board of Trustees
9. Central Benefits Health Care Foundation Board/Medical Mutual of Ohio Charitable Foundation
10. Commissioners of Sinking Fund
11. Government Contracting Advisory Council
12. Governor's Betrans Advisory Committee
13. Ohio Center for Law Related Education
14. Ohio Organized Crime Investigations Commission
15. Ohio Public Facilities Commission
16. State Board of Deposit
17. State Emergency Response Commission
18. State Victims Assistance Advisory Board
19. Ohio Geographical Referenced Information Program
20. AMBER Alert Advisory Committee
21. Ohio Justice Alliance for Community Corrections Board of Trustees
22. Ohio Council of the Interstate Compact for Adult Offender Supervision

(9-22 are because of position as Attorney General)

Question 10. FOOD OR BEVERAGES

- 1) Ohio Attorney General's Office
- 2) Republican Attorney General Association
- 3) Umberto Fedeli
- 4) Republican Governors Association
- 5) DeWine Husted for Ohio

Question 11. TRAVEL EXPENSES

1. DeWine Husted for Ohio	\$200.20
2. DeWine Husted for Ohio	\$160.00
3. DeWine Husted for Ohio	\$128.56
4. Ohio Attorney General's Office	\$700.00
5. DeWine Husted for Ohio	\$121.56
6. DeWine Husted for Ohio	\$216.56
7. DeWine Husted for Ohio	\$196.89
8. DeWine Husted for Ohio	\$121.61
9. DeWine Husted for Ohio	\$167.10
10. DeWine Husted for Ohio	\$372.40
11. DeWine Husted for Ohio	\$123.00
12. DeWine Husted for Ohio	\$384.40, \$477.09, \$52.86
13. DeWine Husted for Ohio	\$196.89
14. DeWine Husted for Ohio	\$13716
15. DeWine Husted for Ohio	\$132.81
16. Ohio Attorney General's Office	\$93.00
17. DeWine Husted for Ohio	\$151.25
18. DeWine Husted for Ohio	\$440.40, \$121.00
19. DeWine Husted for Ohio	\$273.11
20. DeWine Husted for Ohio	\$273.11
21. Dave Johnson	\$160.88
22. DeWine Husted for Ohio	\$129.11
23. DeWine Husted for Ohio	\$115.34
24. DeWine Husted for Ohio	\$298.24
25. DeWine Husted for Ohio	\$298.24
26. DeWine Husted for Ohio	\$404.40
27. DeWine Husted for Ohio	\$135.04
28. DeWine Husted for Ohio	\$160.88
29. DeWine Husted for Ohio	\$117.78
30. DeWine Husted for Ohio	\$550.78
31. RGA	\$2,079.66
32. Ohio Attorney General's Office	\$497.40